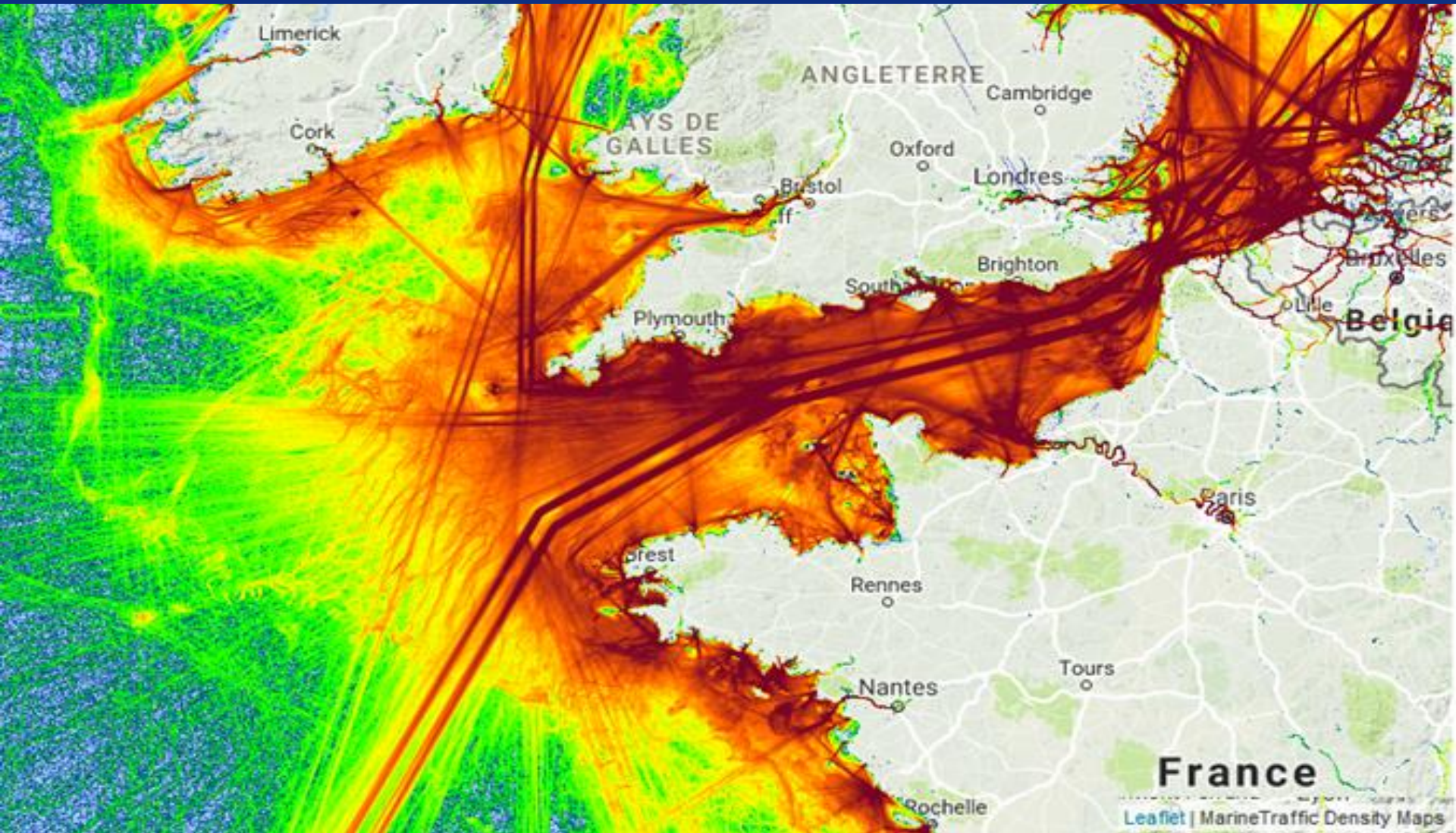


Sécurité en Manche : Comment s'organise l'action de l'Etat ?



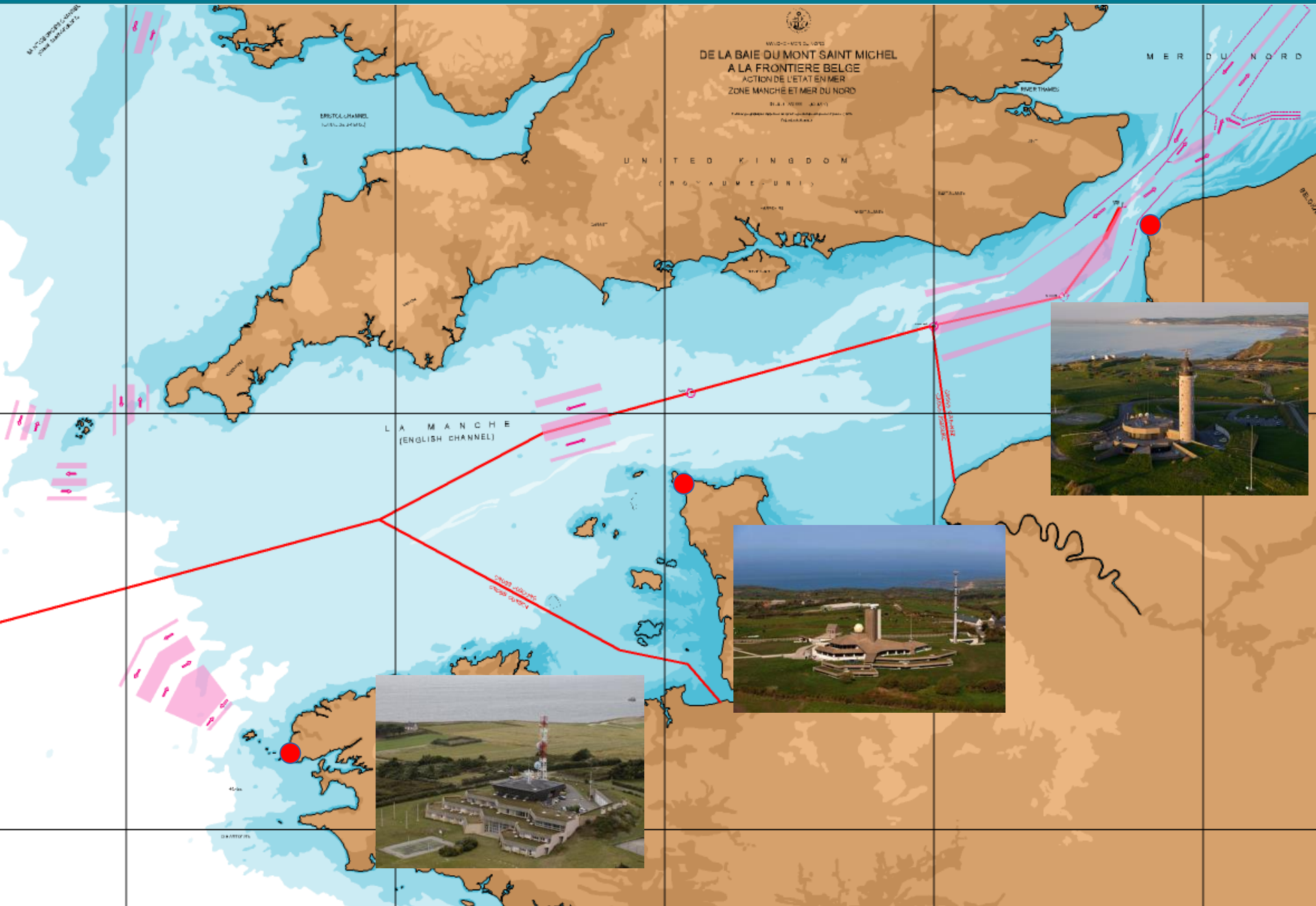
Trafic maritime






Evènements de mer







MANCHE - MER DU NORD
DE BREST A LA FRONTIERE BELGE
ACTION DE L'ÉTAT EN MER
ZONE MANCHE ET MER DU NORD

CROSS GRIS NEZ

CROSS JOBOURG

x 3



x 2

x 4

x 4

x 1

x 1

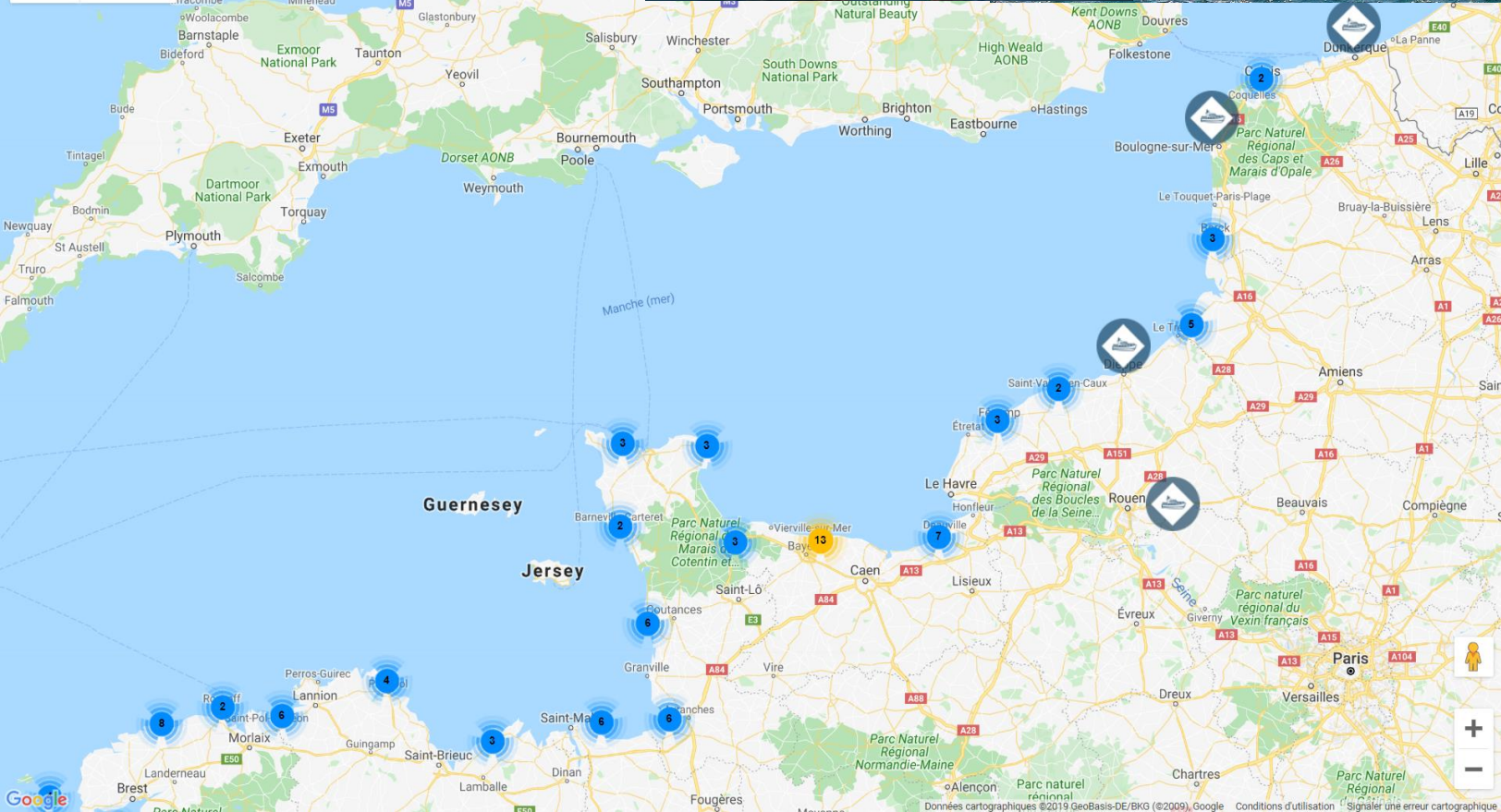


Villa

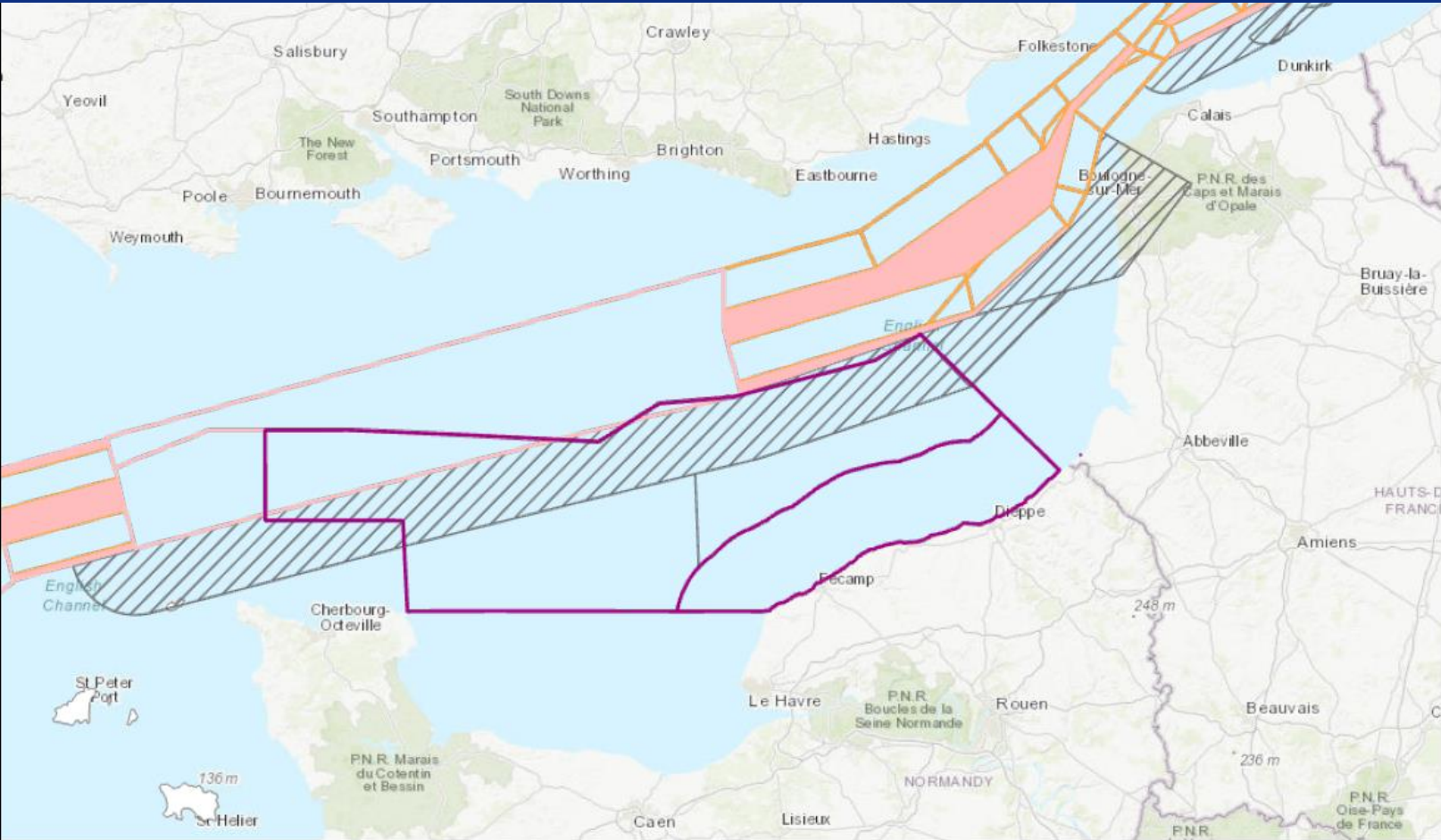
CROSS ETEL

DOUANES & DROITS INDIRECTS

affaires maritimes

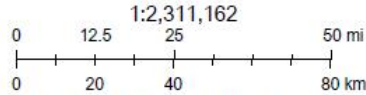


Energie Marines Renouvelables : la zone de sécurité maritime



19/08/2019 à 21:55:05

- Emprise de la zone du débat public
- Zone de separation DST
- Zone de sécurité maritime
- Route maritime inter-DST
- Dispositif de Séparation de Trafic
- Délimitation maritime établie par un accord entre Etats
- Voie DST



Sources: Esri, HERE, Garmin, Intermap, increment P Corp., GEBCO, USGS, FAO, NPS, NRCAN, GeoBase, IGN, Kadaster NL, Ordnance Survey, Esri Japan, METI, Esri China (Hong Kong), (c) OpenStreetMap contributors, and the GIS User Community

**Merci de votre
attention**

